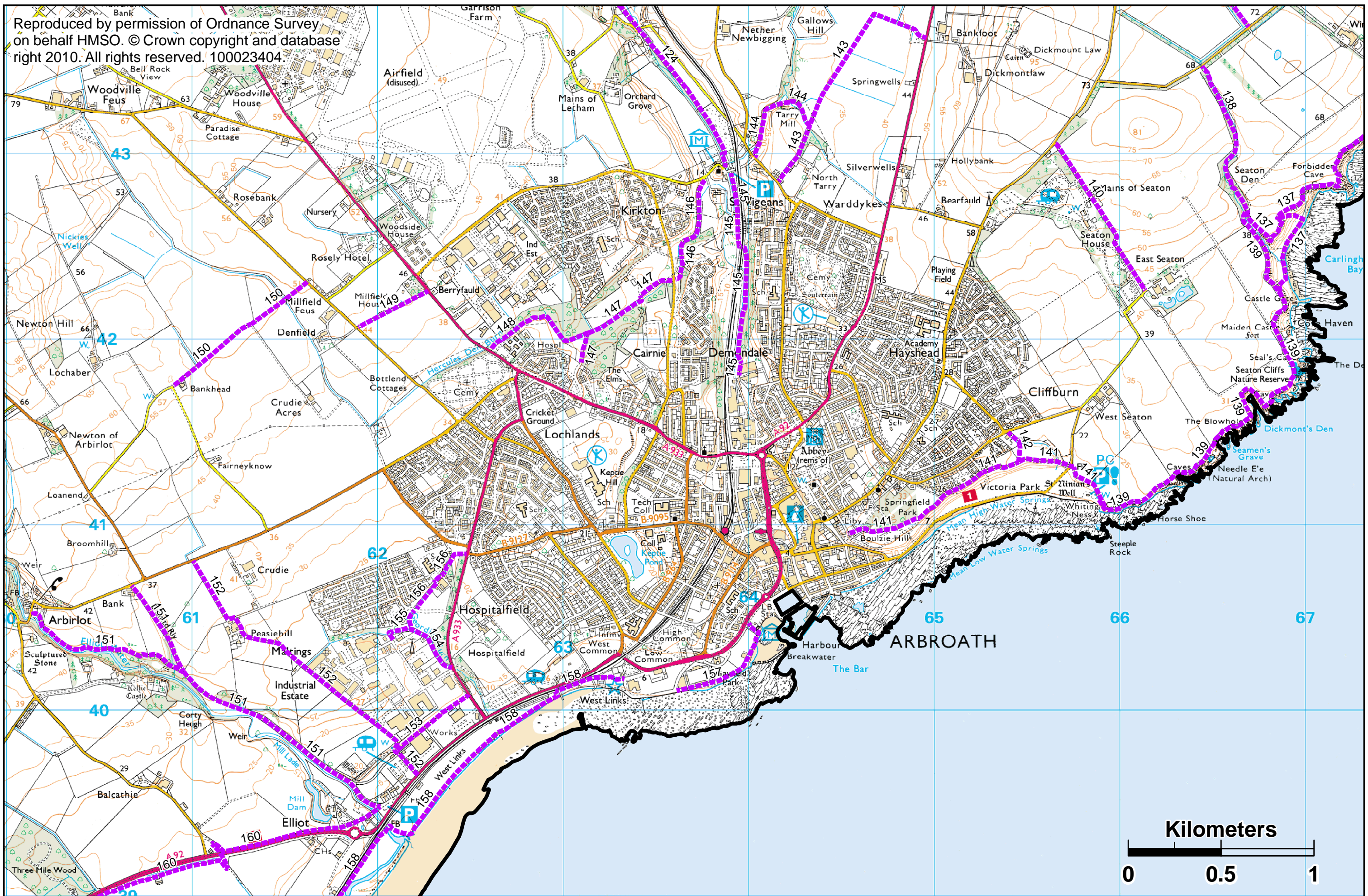






Reproduced by permission of Ordnance Survey on behalf HMSO. © Crown copyright and database right 2010. All rights reserved. 100023404.



-  Core Paths
-  Angus Council Boundary
-  Link to neighbouring access authority area.
-  Cairngorms National Park Boundary

Angus Council Adopted Core Paths Plan Map 14a

Date: 8th December 2010