

**Angus**

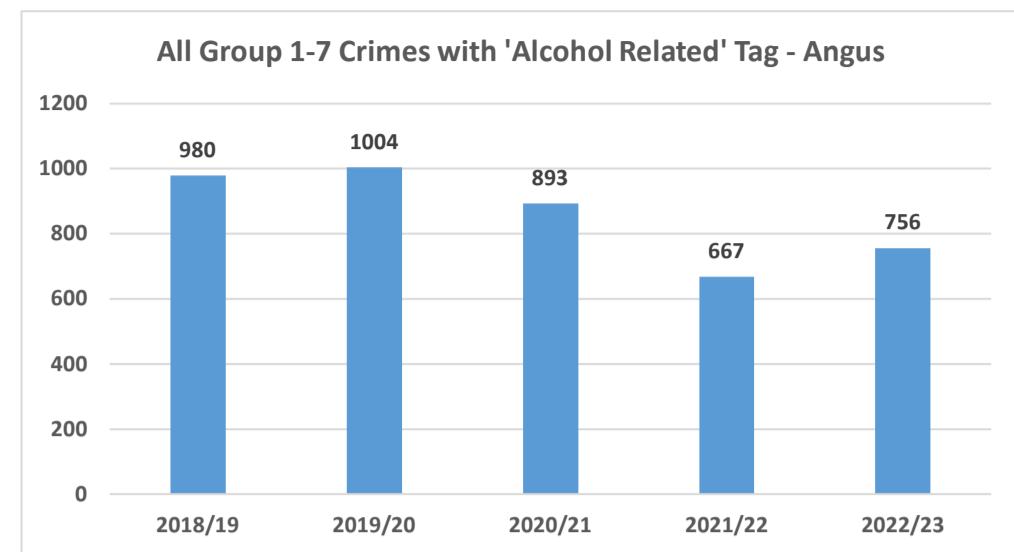
	2018/19	2019/20	2020/21	2021/22	2022/23
Breach of Peace / S.38	157	139	164	111	108
Minor Assault	380	355	224	237	217
Serious Assault	38	35	14	16	17
Vandalism	60	65	45	22	40
Domestic Crimes *	192	246	202	164	90
All Group 1-7 Crimes ^	980	1004	893	667	756

\* - All crimes with an 'Alcohol Related' Tag and a 'Domestic' Aggravator

^ - All crimes (Group 1-7) with a 'Alcohol Related' Tag

Crimes (Group 1-7) at Commercial Premises (2022/23)

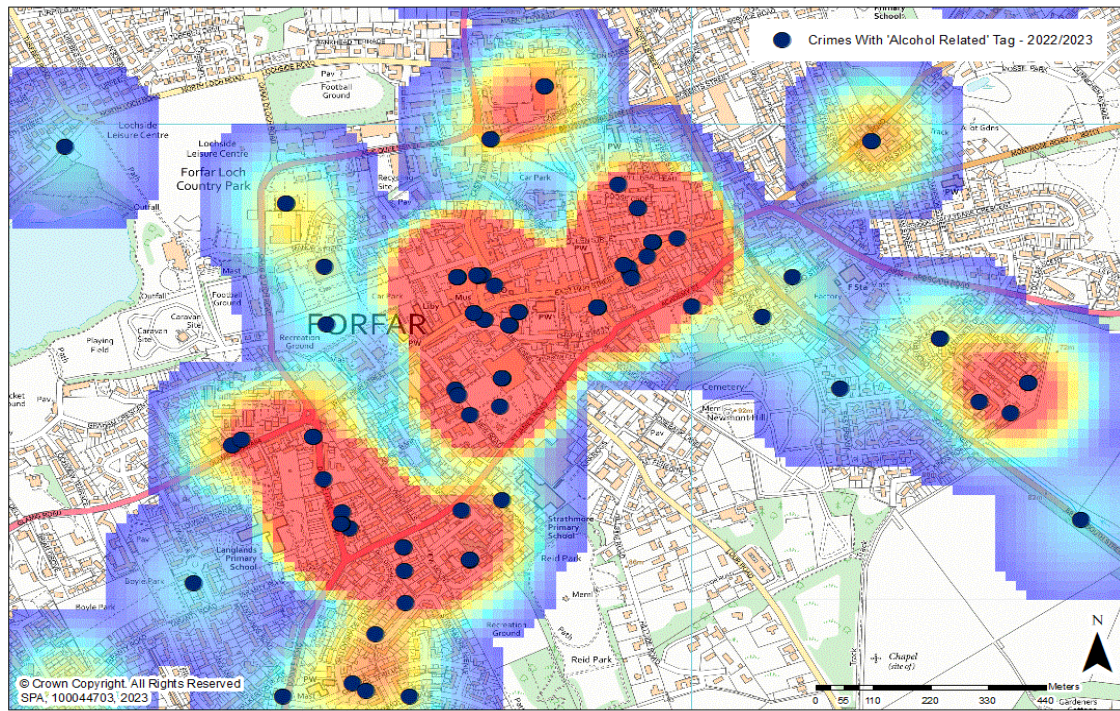
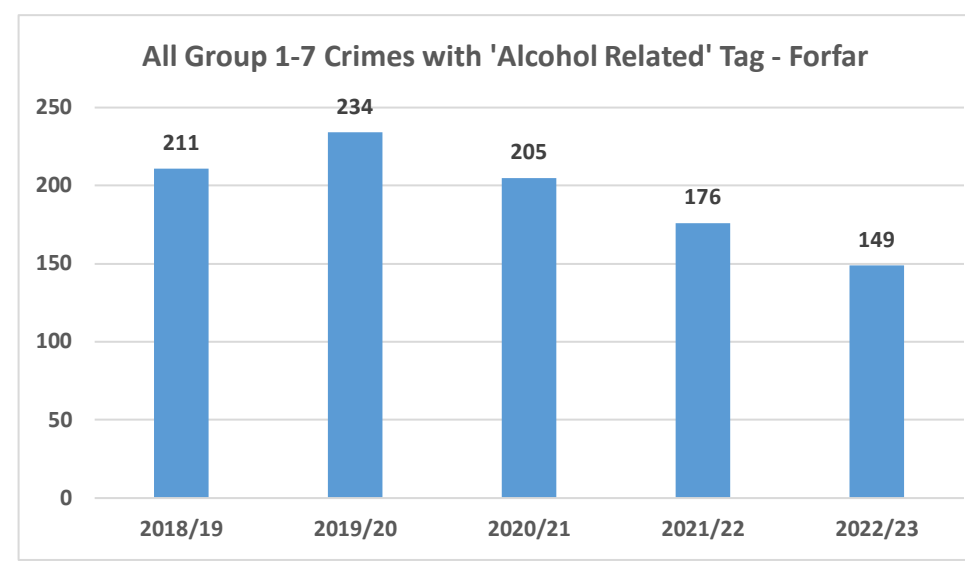
Bank / Building Society	1
Café / Restaurant	3
Garden Centre	2
Golf Club	3
Hotel / Guesthouse	5
Licensed Premises - Betting	2
Licensed Premises - Offsales	4
Petrol / Service Station	2
Public House	83
Shop - Chemist / Pharmacy	1
Shop - Supermarket	83
<b>Total</b>	<b>189</b>



**Forfar**

	2018/19	2019/20	2020/21	2021/22	2022/23
Breach of Peace / S.38	37	34	45	35	24
Minor Assault	80	70	41	40	46
Serious Assault	8	5	2	4	6
Vandalism	17	16	14	8	6
Domestic Crimes *	38	40	28	28	17
All Group 1-7 Crimes ^	211	234	205	176	149

\* - All crimes with an 'Alcohol Related' Tag and a 'Domestic' Aggravator  
 ^ - All crimes (Group 1-7) with a 'Alcohol Related' Tag



Crimes (Group 1-7) at Commercial Premises (2022/23)

Bank / Building Society	0
Café / Restaurant	0
Garden Centre	0
Golf Club	0
Hotel / Guesthouse	0
Licensed Premises - Betting	0
Licensed Premises - Offsales	1
Petrol / Service Station	2
Public House	23
Shop - Chemist / Pharmacy	0
Shop - Supermarket	15
<b>Total</b>	<b>41</b>

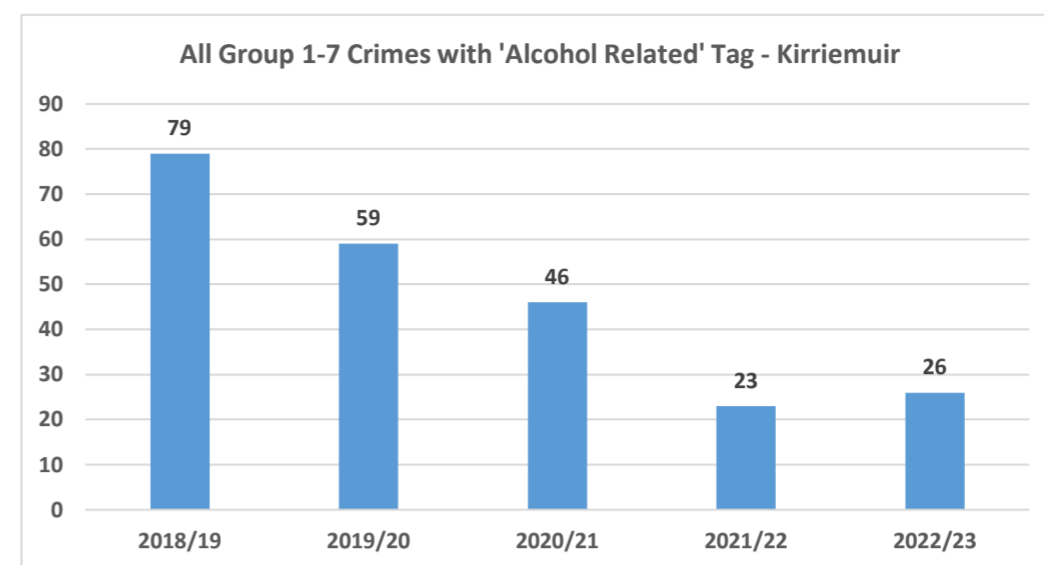
Hotspots - Forfar Town Centre / Dundee Road & Gallowshade. Main hotspot areas assessed as being linked to Licensed Premises and the wider night-time economy (Town Centre & Dundee Road) and to domestic related offending (Gallowshade).

**Kirriemuir**

	2018/19	2019/20	2020/21	2021/22	2022/23
Breach of Peace / S.38	16	11	6	6	4
Minor Assault	30	19	18	8	2
Serious Assault	2	1	1	0	0
Vandalism	2	6	1	2	2
Domestic Crimes *	11	9	6	9	1
All Group 1-7 Crimes ^	79	59	46	23	26

\* - All crimes with an 'Alcohol Related' Tag and a 'Domestic' Aggravator

^ - All crimes (Group 1-7) with a 'Alcohol Related' Tag



**Crimes (Group 1-7) at Commercial Premises (2022/23)**

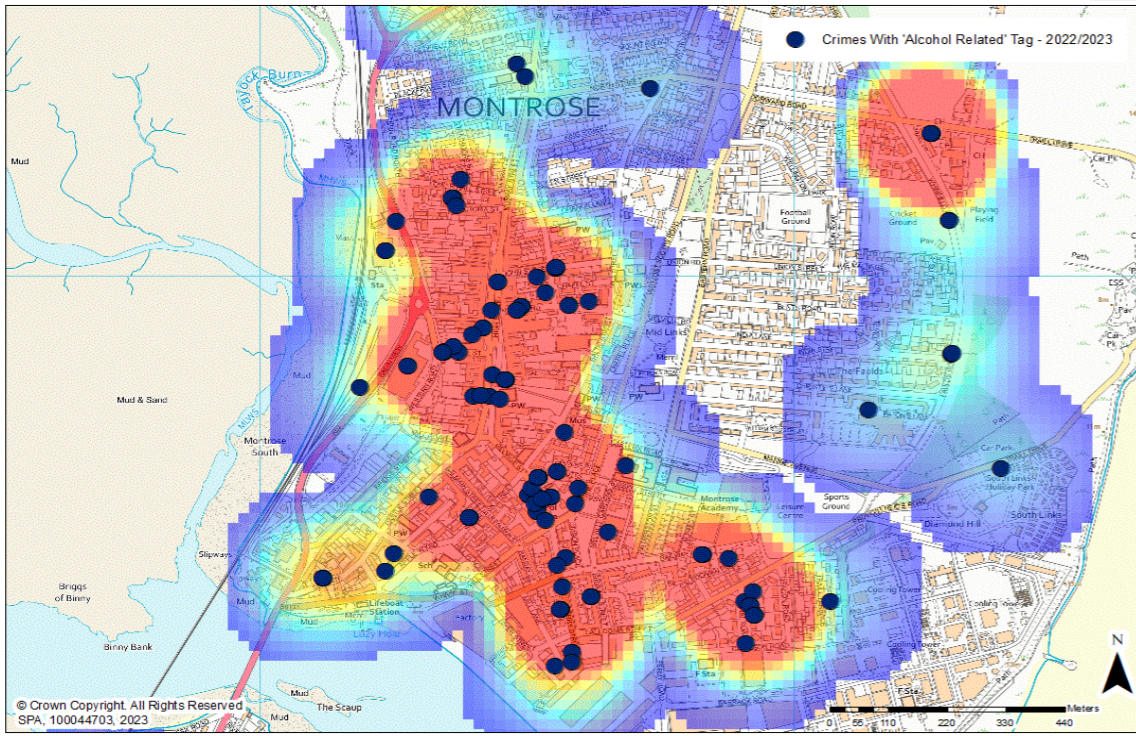
Bank / Building Society	0
Café / Restaurant	0
Garden Centre	0
Golf Club	0
Hotel / Guesthouse	1
Licensed Premises - Betting	0
Licensed Premises - Offsales	0
Petrol / Service Station	0
Public House	0
Shop - Chemist / Pharmacy	0
Shop - Supermarket	5
<b>Total</b>	<b>6</b>

**Montrose**

	2018/19	2019/20	2020/21	2021/22	2022/23
Breach of Peace / S.38	38	29	27	19	27
Minor Assault	79	72	29	43	61
Serious Assault	11	13	3	3	4
Vandalism	13	14	4	3	10
Domestic Crimes *	36	38	26	23	18
All Group 1-7 Crimes ^	200	189	149	120	189

\* - All crimes with an 'Alcohol Related' Tag and a 'Domestic' Aggravator

^ - All crimes (Group 1-7) with a 'Alcohol Related' Tag



**Crimes (Group 1-7) at Commercial Premises (2022/23)**

Bank / Building Society	0
Café / Restaurant	1
Garden Centre	0
Golf Club	0
Hotel / Guesthouse	0
Licensed Premises - Betting	0
Licensed Premises - Offsales	1
Petrol / Service Station	0
Public House	28
Shop - Chemist / Pharmacy	0
Shop - Supermarket	13
<b>Total</b>	<b>43</b>

Hotspot in Montrose covers a wide area of the Town Centre linked to Licensed Premises and the wider night-time economy. Also extends into more residential areas outwith the town centres. Alcohol related crime here is more likely to be domestic in nature.

**Brechin**

	2018/19	2019/20	2020/21	2021/22	2022/23
Breach of Peace / S.38	9	3	18	13	7
Minor Assault	21	20	24	31	18
Serious Assault	2	0	0	0	0
Vandalism	4	7	5	2	6
Domestic Crimes *	14	20	14	16	13
All Group 1-7 Crimes ^	75	69	72	77	54

\* - All crimes with an 'Alcohol Related' Tag and a 'Domestic' Aggravator  
 ^ - All crimes (Group 1-7) with a 'Alcohol Related' Tag

Crimes (Group 1-7) at Commercial Premises (2022/23)

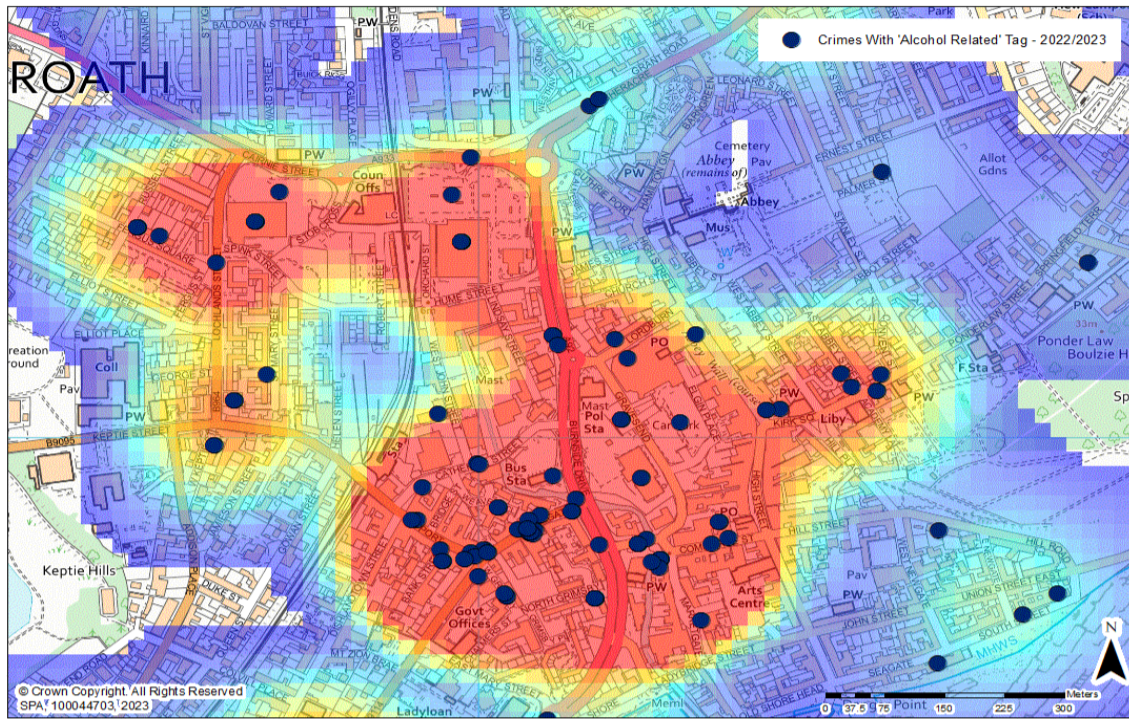
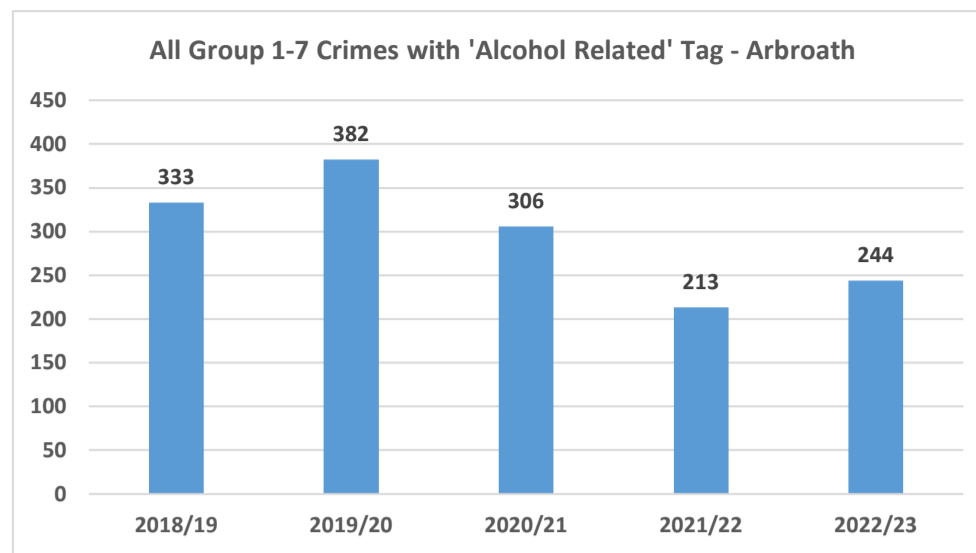
Bank / Building Society	0
Café / Restaurant	0
Garden Centre	1
Golf Club	0
Hotel / Guesthouse	0
Licensed Premises - Betting	0
Licensed Premises - Offsales	0
Petrol / Service Station	0
Public House	0
Shop - Chemist / Pharmacy	1
Shop - Supermarket	0
<b>Total</b>	<b>2</b>



**Arbroath**

	2018/19	2019/20	2020/21	2021/22	2022/23
Breach of Peace / S.38	45	52	56	29	39
Minor Assault	136	156	85	99	68
Serious Assault	10	14	5	6	4
Vandalism	21	15	15	7	11
Domestic Crimes *	69	117	100	69	20
All Group 1-7 Crimes ^	333	382	306	213	244

\* - All crimes with an 'Alcohol Related' Tag and a 'Domestic' Aggravator  
 ^ - All crimes (Group 1-7) with a 'Alcohol Related' Tag



**Crimes (Group 1-7) at Commercial Premises (2022/23)**

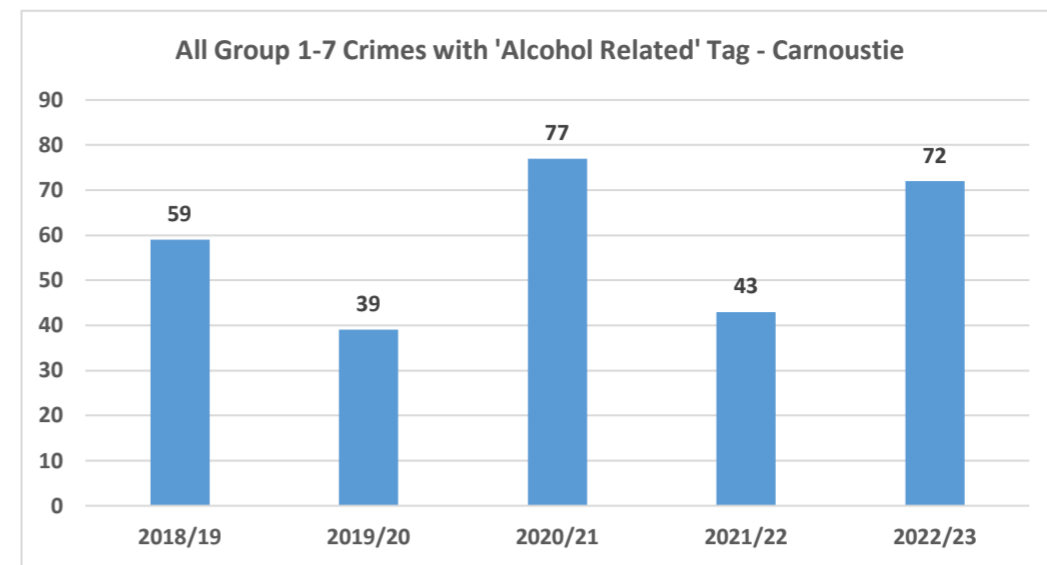
Bank / Building Society	1
Café / Restaurant	1
Garden Centre	0
Golf Club	0
Hotel / Guesthouse	1
Licensed Premises - Betting	2
Licensed Premises - Offsales	0
Petrol / Service Station	0
Public House	28
Shop - Chemist / Pharmacy	0
Shop - Supermarket	25
<b>Total</b>	<b>58</b>

The primary hotspot area in Arbroath includes much of the main town centre area and is likely linked to Licensed Premises and the wider night-time economy.

**Carnoustie**

	2018/19	2019/20	2020/21	2021/22	2022/23
Breach of Peace / S.38	6	4	10	7	4
Minor Assault	27	13	21	12	16
Serious Assault	5	1	2	3	1
Vandalism	3	3	3	0	3
Domestic Crimes *	13	14	23	15	21
All Group 1-7 Crimes ^	59	39	77	43	72

\* - All crimes with an 'Alcohol Related' Tag and a 'Domestic' Aggravator  
 ^ - All crimes (Group 1-7) with a 'Alcohol Related' Tag



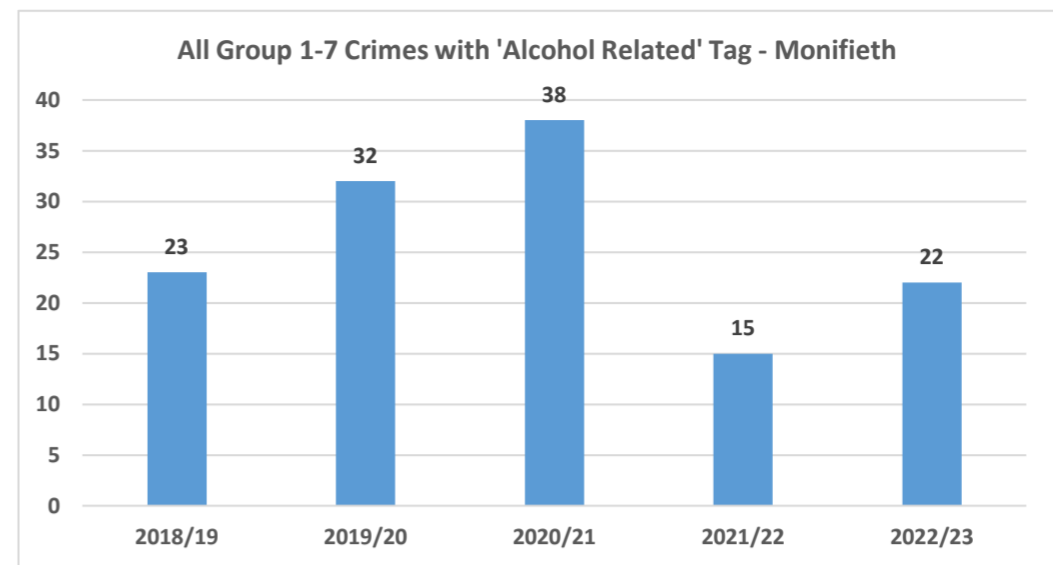
**Crimes (Group 1-7) at Commercial Premises (2022/23)**

Bank / Building Society	0
Café / Restaurant	0
Garden Centre	0
Golf Club	0
Hotel / Guesthouse	3
Licensed Premises - Betting	0
Licensed Premises - Offsales	2
Petrol / Service Station	0
Public House	2
Shop - Chemist / Pharmacy	0
Shop - Supermarket	22
<b>Total</b>	<b>29</b>

**Monifieth**

	2018/19	2019/20	2020/21	2021/22	2022/23
Breach of Peace / S.38	6	6	2	2	3
Minor Assault	7	5	6	4	6
Serious Assault	0	1	1	0	2
Vandalism	0	4	3	0	2
Domestic Crimes *	11	8	5	4	0
All Group 1-7 Crimes ^	23	32	38	15	22

\* - All crimes with an 'Alcohol Related' Tag and a 'Domestic' Aggravator  
 ^ - All crimes (Group 1-7) with a 'Alcohol Related' Tag



**Crimes (Group 1-7) at Commercial Premises (2022/23)**

Bank / Building Society	0
Café / Restaurant	1
Garden Centre	1
Golf Club	3
Hotel / Guesthouse	0
Licensed Premises - Betting	0
Licensed Premises - Offsales	0
Petrol / Service Station	0
Public House	2
Shop - Chemist / Pharmacy	0
Shop - Supermarket	3
<b>Total</b>	<b>10</b>