


# APPENDIX 3



# Premises Licence Capacity - On Sales

Licence No	Name	Address	Postcode	Sale of Alcohol	On Sales Total	On Sales Breakdown
104	Imperial Restaurant	44 - 46 Dundee Street Carnoustie DD7 7PF	DD7 7PF	On Sales	36	
2 108	Jeet Fine Dining Indian Restaurant	111 - 115 Castle Street Forfar DD8 3AH	DD8 3AH	On Sales	75	
3 120	The Occasions Suite	58 Bridge Street Montrose DD10 8AF	DD10 8AF	On Sales	180	Top lounge - 30 Main Suite - 150
4 124	Opuho Restaurant	31-33 West Port Arbroath DD11 1RF	DD11 1RF	On Sales	32	
5 130	Chiang Mai Thai Restaurant	10 Maule Street Montfeth DD5 4JN	DD5 4JN	On Sales	36	Restaurant - 36
6 135	The Quayside	14 Trinity Road Brechin DD9 6BZ	DD9 6BZ	On Sales	46	Restaurant - 46
7 140	The East End Bar and Nova Suite	91 Montrose Street Brechin DD9 7BZ	DD9 7BZ	On Sales	200	East End Bar - 60 Nova Suite - 200
8 160	Central Bar	1-3 Brothock Bridge Arbroath DD11 3NQ	DD11 3NQ	On Sales	120	
9 166	Forfar Indoor Sports	Suttieside Road Forfar DD8 3NG		On Sales	160	Lounge - 100 Bowling Rink - 60
10 168	Castle Club	100/108 Castle Street Forfar DD8 3HR	DD8 3HR	On Sales	112	
11 169	Royal Night Club	Royal Hotel 33 Castle Street Forfar DD8 3AE	DD8 3AE	On Sales	331	Ground Floor - 51 First Floor - 280
12 185	The Webster Memorial Theatre	64 High Street Arbroath DD11 1AW	DD11 1AW	On Sales	740	
13 190	The Old Boatyard Restaurant	Fishmarket Quay Arbroath DD11 1PS	DD11 1PS	On Sales	110	
14 20	Neptune Bar	7 Erskine Street Montrose DD10 8HL	DD10	8HL	On Sales	65
15 217	David Lloyd Dundee	Elthiebeaton Park Montfeth Dundee DD5 4HB	DD5 4HB	On Sales	500	
16 218	Brechin Golf Club	Trinity Brechin DD9 7PD	DD9 7PD	On Sales	120	
17 221	Shanghai Restaurant	162 High Street Montrose DD10 8JB	DD10 8JB	On Sales	57	
18 252	The Royal British Legion Scotland Carnoustie Branch	88 Dundee Street Carnoustie DD7 7PH	DD7 7PH	On Sales	300	Function Room - 150 Lounge Bar - 150
19 253	Royal British Legion Scotland Club (Forfar),LTD	1 Academy Street Forfar DD8 2HA	DD8 2HA	On Sales	200	Function Hall - 130 Bar/Lounge Area - 70
20 258	Forfar West End Social Club	Craig O'Loch Road Forfar DD8 1BT	DD8 1BT	On Sales	200	Main Lounge - 120 Viewing Lounge - 80
21 26	Black Horse Inn	84 Murray Street Montrose DD10 8JW	DD10 8JW	On Sales	75	
22 261	Tuttles Neuk Inn	Gayfield Dundee Road Arbroath DD11 1QT	DD11 1QT	On Sales	98	Restaurant - 54 Bar - 44
23 266	Sultan Restaurant	127 Castle Street Forfar DD8 3DT	DD8 3DT	On Sales	40	
24 305	Utopia	30-36 George Street Montrose DD10 8EW	DD10 8EW	On Sales	405	Main Area - 300 Lounge - 105
25 307	The Carlton Hotel and Restaurant	139 High Street Montrose DD10 8QN	DD10 8QN	On Sales	55	
26 318	Devitos	11 Millgate Arbroath DD11 1NN	DD11 1NN	On Sales	544	Ground floor - 210 First floor - 220 Top floor - 114
27 320	Al Karim	2A St Malcolm's Wynd Kirkcaldy DD8 4HB	DD8 4HB	On Sales	50	
28 325	Sher-E-Bangla	204 High Street Montrose DD10 8PH	DD10 8PH	On Sales	72	Restaurant - 52 Waiting area - 20
29 328	Arbroath Artisan Golf Club	The Club House Ellet By Arbroath DD11 2PE	DD11 2PE	On Sales	166	
30 339	The Rupali Palace	188 East High Street Forfar DD8 2HG	DD8 2HG	On Sales	160	Lower Level - 60 Upper Level - 100
31 345	Brechin City Football Club	Glebe Park Trinity Road Brechin DD9 6BJ	DD9 6BJ	On Sales	90	
32 357	Webmor's Restaurant	66 High Street Arbroath DD11 3RJ	DD11 3RJ	On Sales	64	Upstairs 32 Downstairs 32
33 362	Newgate Bar	29-31 West Newgate Arbroath DD11 1BZ	DD11 1BZ	On Sales	100	
34 372	Chalmers	1 Queens Drive Arbroath DD11 1QD	DD11 1QD	On Sales	1025	Main Hall - 657 Hall 2 / Karaoke Room - 154 Hall 3 - 214
35 372	Chalmers	1 Queens Drive Arbroath DD11 1QD	DD11 1QD	On Sales	1025	Main Hall - 657 Hall 2 / Karaoke Room - 154 Hall 3 - 214
36 375	Thai Kitchen	7 Queen Street Carnoustie DD7 7AX	DD7 7AX	On Sales	26	


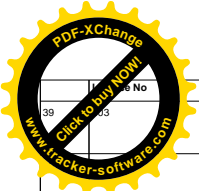


Licence No	Name	Address	Postcode	Sale of Alcohol	On Sales Total	On Sales Breakdown
37	Sportsturz	14 Market Place Arbroath DD11 1HR	DD11 1HR	On Sales	174	174
38	Shotz Pool and Snooker Club	2-4 John Street West Arbroath DD11 1RT	DD11 1RT	On Sales	150	150
39	Forfar Athletic Football Club	Station Park Carsview Road Forfar DD8 3BT	DD8 3BT	On Sales	150	150
40	Maxibell Limited	5 Park Avenue Carnoustie DD7 7JA	DD7 7JA	On Sales	120	Restaurant - 60 Tapas Bar - 60 (Beer Garden - 16 included in total capacity)
41	The Albert Bar	48 Market Street Montrose DD10 8RD	DD10	BRD	On Sales	120
42	Daily Grind Coffee Co	19 Millgate Arbroath DD11 1NN	DD11 1NN	On Sales	35	
43	Cashley's	1 Castle Street Forfar DD8 3AE	DD8 3AE	On Sales	60	Ground floor (30) First floor (30)
44	Rottal Steading	Rottal Glen Clova By Kintemuir Angus DD8 4QT	DD8 4QT	On Sales	100	
45	The Victoria Bar	55/57 Dundee Loan Forfar DD8 2EA	DD8 2EA	On Sales	80	
46	Commercial Inn	13 Old Shore Road Arbroath DD11 1BB	DD11 1BB	On Sales	96	Lounge Bar - 65 Bar - 21 Snug - 10
47	Rupali Restaurant	3/5 Queen Street Forfar DD8 3AJ	DD8 On Sales 3AJ	36		
48	Roods Bar	10/12 Roods Kintemuir DD8 4EZ	DD8 4EZ	On Sales	60	60
49	Rosely Country House Hotel	Forfar Road Arbroath DD11 3RB	DD11 3RB	On Sales	160	Function Room - 45 Dining Room - 35 Lounge Bar 80
50	The Letham Hotel	12 The Square Letham by Forfar DD8 2PZ	DD8 2PZ	On Sales	240	Main bar - 60 Small lounge - 40 Function Suite - 140
51	Ganges Indian Cuisine	11 Park Avenue Carnoustie DD7 7SA	DD7 7SA	On Sales	60	
52	Three Bellies Brae	1 - 3 Bellies Brae Kintemuir DD8 4EJ	DD8 4EJ	On Sales	116	Main Bar - 66 Rear area - 32 Smoking/Garden area - 18
53	Saffron Indian Restaurant	28 - 30 Millgate Arbroath DD11 1NW	DD11 1NW	On Sales	51	Ground floor - 20 First floor - 31
54	Cafe Byzantium	Monikie Country Park Monikie DD5 3QN	DD5 3QN	On Sales	70	
55	Armstrongs	Roundyhill By Kintemuir DD8 1QY	DD8 1QY	On Sales	90	Lounge - 40 Restaurant - 50



# Premises Licence Capacity - Off Sales



1	Licence No	Name	Address	Postcode	Sale of Alcohol	Off Sales m2
1		Wee Market Shop	8 High Street Edzell DD9 7TE	DD9 7TE	Off Sales	S - W 2.4m x H 1.7m x D 0.56m
2	113	Tesco Brechin Express	Brechin Service Station 49-53 Clerk Street Brechin DD9 6AZ	DD9 6AZ	Off Sales	25,542 m <sup>2</sup>
3	114	Scotmid	175 Montrose Street Brechin DD9 7DY	DD9 7DY	Off Sales	44.4m <sup>2</sup>
4	115	Tesco Superstore	Cairnie Street Arbroath DD11 3BQ	DD11 3BQ	Off Sales	193.53
5	123	Tesco Store	Castle Street Forfar DD8 3HX	DD8 3HX	Off Sales	164.53
6	132	Keystore	39 Queen Street Montrose DD10 8NH	DD10 8NH	Off Sales	
7	151	Hillside Shop and Post Office	2 Lindsey Place Main Road Hillside Montrose DD10 9HQ	DD10 9HQ	Off Sales	2000MM x 650MM
8	156	Keystore	34/36 Dundee Street Carnoustie DD7 7PF	DD7 7PF	Off Sales	see layout plans
9	16	Brechin Party Time	1-3 Swan Street Brechin DD9 6EE	DD9 6EE	Off Sales	S - W 5.45m x H 2.9m x D 0.5m D - 8.6m x 3.85m
10	161	Lidl Great Britain Limited	Brechin Road Montrose DD10 9BP	DD10 9BP	Off Sales	Non-Seasonal Trading: 63.22m <sup>2</sup> Additional Seasonal Trading: 12.02m <sup>2</sup>
11	163	Corner Newmarket	6-8 Barry Road Carnoustie DD7 7QL	DD7 7QL	Off Sales	Total Shelved Area 21.05m <sup>2</sup> Total Floor Area 12.5m <sup>2</sup>
12	17	Lidl Great Britain Limited	Queenswell Road Forfar DD8 3JA	DD8 3JA	Off Sales	NON SEASONAL 52.41m <sup>2</sup> ADDITIONAL SEASON VARIATION 9.54m <sup>2</sup>
13	170	Lidl Great Britain Limited	Commerce Street Brechin DD9 7BD	DD9 7BD	Off Sales	NON SEASONAL 62.02m <sup>2</sup> DURING SEASONAL VARIATION 9.54m <sup>2</sup>
14	171	Lidl Great Britain Limited	2 Gravesend Arbroath DD11 1HT	DD11 1HT	Off Sales	NON SEASONAL 64.36m <sup>2</sup> DURING SEASONAL VARIATION 9.54m <sup>2</sup>
15	2	Pucci's	24 - 30 Murray Street Montrose DD10 8LB	DD10 8LB	Off Sales	W 1.25 x H 1.52
16	21	Harbour Foodstore	35 High Street Arbroath DD11 1BB	DD11 1BB	Off Sales	59.97
17	260	Scotmid	69 High Street Montrose DD10 8QZ	DD10 8QZ	Off Sales	40.2M <sup>2</sup>
18	268	Family Shopper	27/29 Montrose Road (Fisheracre) Arbroath DD11 1LE	DD11 1LE	Off Sales	29.922
19	269	Gourmet Grocer at 29 Ltd	29 St David Street Brechin DD9 6EG	DD9 6EG	Off Sales	10
20	271	Aldi	Craig O'Loch Road Forfar DD8 1BW	DD8 1BW	Off Sales	32.920466
21	276	Stracathro Service Area	Stracathro DD7 7PX	DD7 7PX	Off Sales	One area - 2.9m x 1.9 m
22	279	Spar	42 Lindsay Street Kirriemuir DD8 5AP	DD8 5AP	Off Sales	18.21
23	28	Sam's Store	10 Ponderlaw Street Arbroath DD11 1ES	DD11 1ES	Off Sales	W 4.6m x H 1.75m x D 0.4m 3.22
24	281	Mayfield Food Store	34 Mayfield Terrace Arbroath DD11 5DL	DD11 5DL	Off Sales	
25	284	Scotmid	62 Newmanswalls Avenue Montrose DD10 9DD	DD10 9DD	Off Sales	34.2m <sup>2</sup>
26	286	Timmergreens Store LTD	7 Arbrifot Road Timmergreens Arbroath DD11 2EW	DD11 2EW	Off Sales	32.815
27	287	Morrisons Daily	10 Gardyne Street Frnockheim DD11 4SN	DD11 4SN	Off Sales	23.6m <sup>2</sup>
28	288	The Co-operative Food	16 High Street Kirriemuir DD8 4BA	DD8 4BA	Off Sales	d - 21.73 m <sup>2</sup> s - 2.1 m <sup>2</sup>
29	289	Co-op	33 Roods Kirriemuir DD8 4HN	DD8 4HN	Off Sales	56.581
30	290	Co-op	3 High Street Carnoustie DD7 6AN	DD7 6AN	Off Sales	
31	290	Co-op	3 High Street Carnoustie DD7 6AN	DD7 6AN	Off Sales	52.424m <sup>2</sup>
32	292	Cairnie Convenience Store	10-12 Cairnie Street Arbroath DD11 3BJ	DD11 3BJ	Off Sales	560 X 1650 X 7200
33	293	Co-op	14/15 Mayfield Terrace Arbroath DD11 5DJ	DD11 5DJ	Off Sales	26.94
34	293	Co-op	14/15 Mayfield Terrace Arbroath DD11 5DJ	DD11 5DJ	Off Sales	32.075
35	293	Co-op	14/15 Mayfield Terrace Arbroath DD11 5DJ	DD11 5DJ	Off Sales	12
36	295	Montrose Partytime	102 High Street Montrose DD10 8JE	DD10 8JE	Off Sales	AREA 1- 11.665 X 2.4 ; 3.75 X 2.05 ; 4.57 X 1.02 AREA - 2.33 X 2.4
37	3	Forfar Premier	90 Glenogil Terrace Forfar DD8 1NG	DD8 1NG	Off Sales	W.660 x H2.2 x D .41 W 3.64 x H2.2 x D .41 W 3.9 x H1.8 x D.776
38	301	Spar Edzell	7 High Street Edzell DD9 7TE	DD9 7TE	Off Sales	6.4



		Name	Address	Postcode	Sale of Alcohol	Off Sales m2
39	305	Spar Store	43 Barry Road Carnoustie DD7 7QQ	DD7 7QQ	Off Sales	19.83
		The Liquor Store	35 High Street Monifieth DD5 4AA	DD5 4AA	Off Sales	Two areas Secure area 3.54 m Display area 17.51m
41	315	Tesco Store	89 High Street Monifieth DD5 4AB	DD5 4AB	Off Sales	93
42	316	Morrisons	Hume Street Arbroath DD11 1UH	DD11 1UH	Off Sales	217.18m2
43	319	Co-op	Autopoint 103 Coupar Angus Road Birkhill DD2 5PG	DD2 5PG	Off Sales	25.65
44	349	Newlye Post Office	19 North Street Newlye Blairstown PH12 8TU	PH12 8TU	Off Sales	3
45	350	Costcutter	5 Gardyne Street Letham DD8 2PR	DD8 2PR	Off Sales	15.165
46	352	Asda Stores	St James Road Forfar DD8 2ZP	DD8 2ZP	Off Sales	125.3
47	353	Asda Store	Westway Retail Park Arbroath DD11 2NQ	DD11 2NQ	Off Sales	FLOOR AREA 106.2m2 LINEAR MEASUREMENT 45.266M
48	354	Spar	48A Market Street Forfar DD8 3EW	DD8 3EW	Off Sales	79
49	356	Service Station Premises	3 Academy Street Forfar DD8 2XF	DD8 2XF	Off Sales	15.0m2
50	358	Sainbury's Store	Former Distillery Site Brechin Road Montrose DD10 9LE	DD10 9LE	Off Sales	85.5
51	361	Co-operative Group Food Limited	1 Barry Road Carnoustie DD7 7QJ	DD7 7QJ	Off Sales	23.79
52	367	Home Bargains	Unit 16A Abbeystead Shopping Centre High Street Arbroath DD11 1HY	DD11 1HY	Off Sales	22.89
53	368	Home Bargains	Unit A Myrie Road Forfar Angus DD8 1AZ	DD8 1AZ	Off Sales	39.22
54	370	Nisa Extra	22 East Mairlands Road Arbroath DD11 3ES	DD11 3ES	Off Sales	36.727
55	371	Dobry	109 High Street Montrose DD10 8QR	DD10 8QR	Off Sales	Behind Counter 0.8m x 2.0m Accessible 2m x 1.5m
56	373	Monifieth Premier Store	65 Mortimer Drive Milton Mill Monifieth DD5 4NX	DD5 4NX	Off Sales	21.75
57	38	Cheers Plus	57 Grant Road Arbroath DD5 1QX	DD5 1QX	Off Sales	S - 6.9m x 2.6m D - 6.5m x 0.8m
58	383	McColls	90 East High Street Forfar DD8 2ET	DD8 2ET	Off Sales	11.72
59	387	Glencadam Distillery	Smithfield Road Brechin DD9 7PA	DD9 7PA	Off Sales	3.96
60	389	Arbikie Distilling Ltd.	Drumbratnot Farm Montrose DD10 9TR	DD10 9TR	Off Sales	60cm x 60cm 90cm(height)
61	390	A Portuguesa	17 St David Street Brechin DD9 6EG	DD9 6EG	Off Sales	800 x 3500 x 1800mm (W x L x H) alcohol display area
62	392	Mor Brewing Ltd	Old Mill Kellas Dundee DD5 3PD	DD5 3PD	Off Sales	20 X 8 X 8
63	396	Peel Farm	Courtyard Lintrathen Angus DD8 5JJ	DD8 5JJ	Off Sales	2 Cabinets both 1.2m wide X 2m high
64	397	Grewar's Farm Shop	Dronley Farm Murhead Dundee DD3 0QJ	DD3 0QJ	Off Sales	145cm x 138cm
65	398	Ashgrove Mini Market/Food Store	20 Ashgrove off Broomhill Drive Monifieth DD5 4TD	DD5 4TD	Off Sales	11.68
66	41	Arbroath Party Time	1 Culloden Road Arbroath DD11 1LH	DD11 1LH	Off Sales	see layout plans
67	411	Home Bargains	Unit 1 Brechin Road Montrose DD10 9BP	DD10 9BP	Off Sales	38.4
68	415	Gin Experience	Visitor Centre Shop Kirkwynd Glamis Village Forfar DD8 1RT	DD8 1RT	Off Sales	Premises comprise visitor centre shop. No display capacity is required
69	419	Redcastle Brewery and Distillery	Drumnygar Mairs Carmyllie By Arbroath DD11 2RA	DD11 2RA	Off Sales	6M2
70	420	Shell Forfar	Queenswell Road Forfar DD8 3JA	DD8 3JA	Off Sales	3.693
71	422	Black Thistle Distilleries Limited	Unit 8A & 8B Brechin Business Park Brechin DD9 6RJ	DD9 6RJ	Off Sales	5990mm x 4350mm Estimated bottles - maximum 8000
72	425	Brechin Castle Centre Ltd	Haughmuir Brechin DD9 6RL	DD9 6RL	Off Sales	36.6 linear metres



			Name	Address	Postcode	Sale of Alcohol	Off Sales m2
73			Peggy Scott's Restaurant	A90 Northbound Finavon Forfar DD8 3QE	DD8 3QE	Off Sales	18.3 linear metres
74			Bestway Food Store	25 Mayfield Terrace Arbroath DD11 5DL	DD11 5DL	Off Sales	Display Area - 2m x 3.5m Retail Area - 2m x 4.5m
75	433		Lost Orchards	The Old Steading East Adamston Farm Murhead Dundee DD2 5QX	DD2 5QX	Off Sales	
76	439		Petrol Filling Station and Convenience Store	Bridge Street Montrose DD10 8AJ	DD10 8AJ	Off Sales	19.325m2
77	440		Petrol Filling Station and Convenience Store	Cairnie Road Arbroath DD11 3DZ	DD11 3DZ	Off Sales	14.04 m2
78	442		The Whisky Studio	121 East High Street Forfar DD8 2EQ	DD8 2EQ	Off Sales	16
79	445		Nisa Local	25 Fisherae Arbroath DD11 1LE	DD11 1LE	Off Sales	12.8
80	448		The Wee Shop	150 East High Street Forfar DD8 2ER	DD8 2ER	Off Sales	2
81	449		Park Orchardbank Service Station	Slieve Way Orchardbank Business Park Forfar DD8 1BF	DD8 1BF	Off Sales	18.23
82	45		Golden Lion Filling Station	Montrose Road Arbroath Angus DD11 5JP	DD11 5JP	Off Sales	11.83 m2
83	451		Forfar Supermarkets LTD	76 Dundee Road Forfar DD8 1HW	DD8 1HW	Off Sales	21.39m2
84	46		Costcutter trading as Newspaper	91-93 North Esk Road Montrose DD10 8TE	DD10 8TE	Off Sales	11.82 sq metres
85	48		Carnoustie Food Store	75 Ravensby Park Gardens Carnoustie DD7 7NY	DD7 7NY	Off Sales	one secure area D - W 2.2m x H 1.85m x D 0.4m
86	50		Costcutter	4 St Peters Place Montrose DD10 8PL	DD10 8PL	Off Sales	One area behind counter Floor area - 72.76
87	51		West Port Grocers	6-8 West Port Arbroath DD11 1RE	DD11 1RE	Off Sales	14.77
88	52		Costcutter	4 Lower Craigo Street Montrose DD10 8AU	DD10 8AU	Off Sales	Secure alcohol area - 1.75 x 1.75 m Display area - 3.8 x 2 x 0.86 m
89	57		Aldi Stores Limited	Western Road Montrose DD10 8DE	DD10 8DE	Off Sales	31.71486M2
90	58		News Food and Wine Plus	83 High Street Carnoustie DD7 7EA	DD7 7EA	Off Sales	Area 1 - 3 m behind checkout Area 2 - 30 m adjacent to checkout
91	59		Tesco Store	Western Road Montrose DD10 8LW	DD10 8LW	Off Sales	Capacity 200.24
92	60		Co-op	Trinity Road Brechin DD9 6BL	DD9 6BL	Off Sales	55.62 sq metres
93	60		Co-op	Trinity Road Brechin DD9 6BL	DD9 6BL	Off Sales	62.475 sq metres
94	62		McColls	Millfield Road Arbroath DD11 4HN	DD11 4HN	Off Sales	21.83
95	98		Spar Letham	9 Gardyne Street Letham DD8 2PR	DD8 2PR	Off Sales	ONE AREA BEHIND COUNTER AND ONE OPEN AREA
96	AN436		Distillations Limited	Unit 22 Matthew Kerr Place Arbroath DD11 3AZ	DD11 3AZ	Off Sales	