
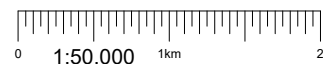


SITE LOCATION

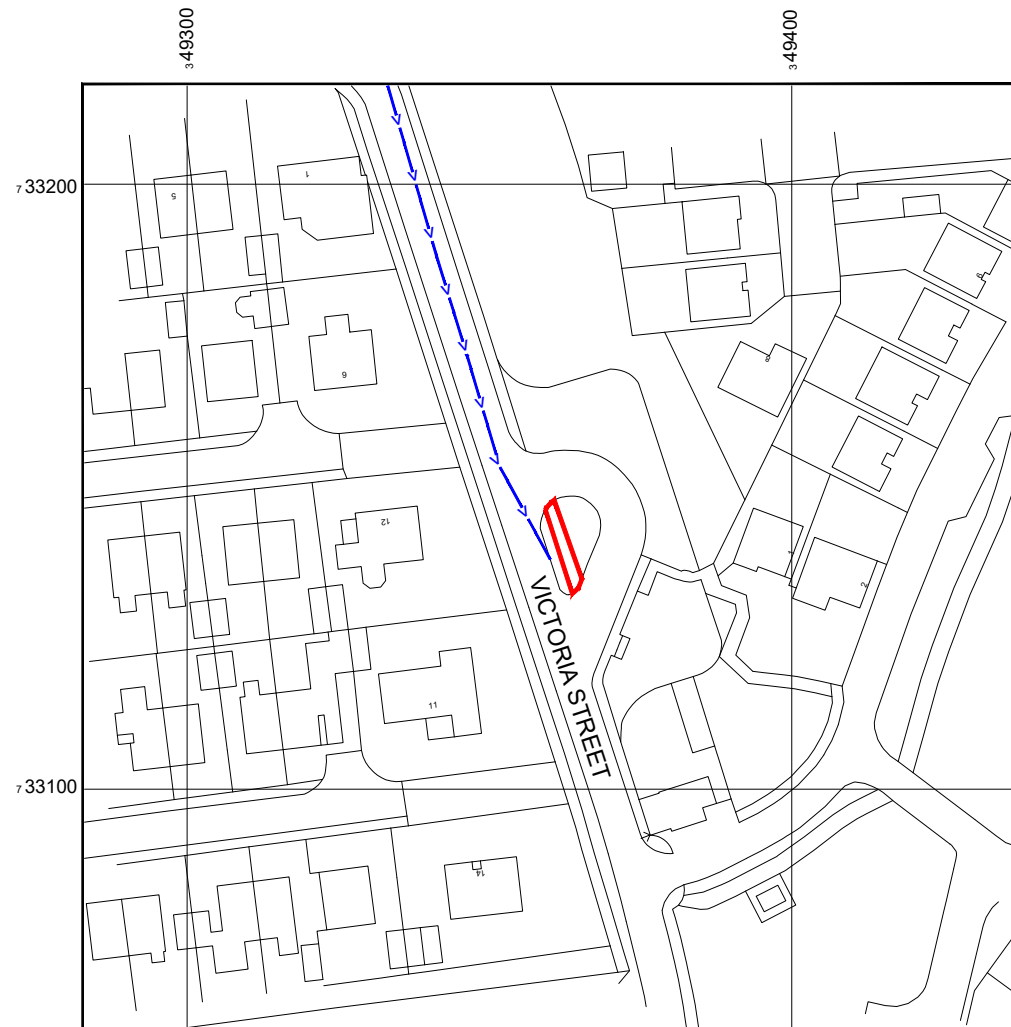


Reproduced by permission of Ordnance Survey on behalf of the Controller of Her Majesty's Stationary Office
All rights reserved. © Crown Copyright licence no. 100022432

SITE AREA PLAN



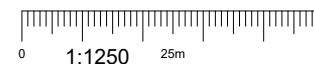
SITE PHOTOGRAPH



Reproduced by permission of Ordnance Survey on behalf of the Controller of Her Majesty's Stationary Office
All rights reserved. © Crown Copyright licence no. 100022432

NGR E: 349362 N: 733139

SITE LOCATION PLAN



GOOGLE MAPS QR CODE

GOOGLE MAPS - <https://goo.gl/maps/SS6VigyJfSW8dusz5>

GOOGLE STREETVIEW - <https://goo.gl/maps/DqfSkYApVijGy7F87>

NOTES:

1. ALL DIMENSIONS IN MM UNLESS OTHERWISE NOTED.

DIRECTIONS TO SITE:

Head south-east on Kingsway E/A972 towards Milton of Craigie Rd S. At the roundabout, take the 2nd exit onto Arbroath Rd/A92. At the roundabout, take the 2nd exit and stay on Arbroath Rd/A92. At the roundabout, take the 2nd exit and stay on Arbroath Rd/A92. At the roundabout, take the 2nd exit and stay on Arbroath Rd/A92. At the roundabout, take the 3rd exit onto Victoria St. The destination will be on the left hand side.

Site Boundary:



Access Route To Site:



Access Route:



Master	MBNL / EE / H3G	Project	Purpose of Issue	Issue
M008	MBNL	NTQ	Planning	D
Date: 02/02/22 Revision / Upgrade Description: Phase 7 design dish details added				
Drawn: D.Parton Checked: A. Fanning Approved: P. Convery				
M007	MBNL	NTQ	Construction	C1
Date: 17/01/22 Revision / Upgrade Description: Construction Issue - 05/11/21				
Drawn: D.Parton Checked: A. Fanning Approved: P. Convery				
M006	MBNL	NTQ	Planning	C
Date: 11/12/20 Revision / Upgrade Description: Phase 6 pole added & cabinets updated				
Drawn: R.Perkins Checked: A. Fanning Approved: P. Convery				
M005	MBNL	NTQ	Construction	B3
Date: 08/07/20 Revision / Upgrade Description: SERVICES PAGE UPDATED, RFC's AMENDED				
Drawn: R.Perkins Checked: A. Fanning Approved: P. Convery				
M004	MBNL	NTQ	Construction	B2
Date: 27/04/20 Revision / Upgrade Description: ANTENNA TABLE ADDED				
Drawn: A.Fanning Checked: S.Taylor Approved: S.Taylor				



Hutchison 3G UK Limited
Star House, 20 Grenfell Road
Maidenhead, SL6 1EH
Tel: 01628 765 900
Fax: 01628 765 901



Hatfield Business Park
Hatfield
Hertfordshire
AL10 9BW
Tel: 01707 315000
Fax: 01707 319001



Mobile Broadband Network Limited
Sixth Floor, Thames Tower, Station Road, Reading, RG1 1LX

Design Consultant & Principal Contractor:



WHP Telecoms
Unit 1 Maple Park,
Low Fields Avenue, Leeds
LS12 6HH

Tel: 01133023550
e-mail: info@whptelecoms.com

Site Name: VICTORIA STREET SW

Site ID: 1568451

Address: VICTORIA STREET,
MONIFIETH,
DUNDEE,
DD5 4RB.

Title: 002 SITE LOCATION PLAN

Project: NTQ

Purpose of Issue: GENERAL ARRANGEMENT

EE Cell ID: 79652	MBNL Cell ID: ANG094	3UK Cell ID: -
-----------------------------	--------------------------------	--------------------------

Master Drawing No: 1568451_ANG094_79652_M008 Issue: D