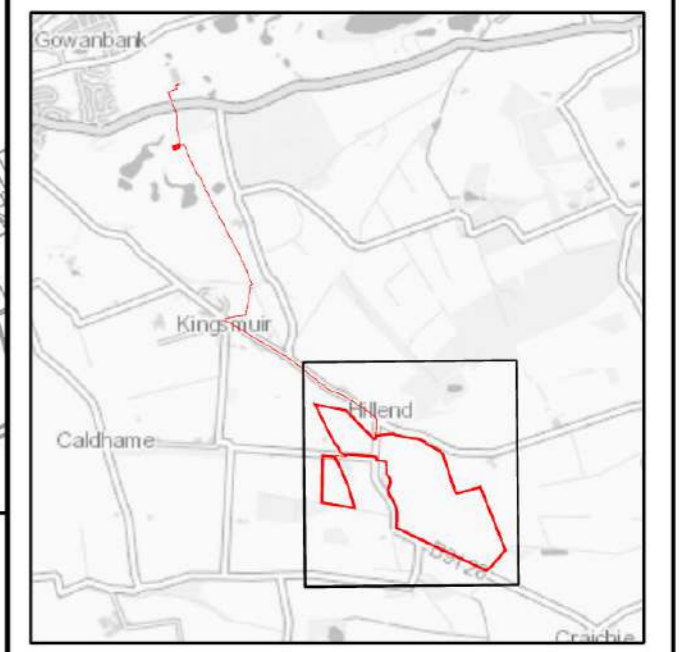


APPENDIX 1

KEY

- Site Boundary
- Other land under the control of the Applicant



Notes:

Boundaries are indicative. Ordnance Survey MasterMap provided by Industria Solar Forfar Ltd. Contains Ordnance Survey data. © Crown Copyright and database right 2023.

REVISION	DETAILS	DATE	DRAWN	CHECKD	APPRO
D	AMENDED CABLE ROUTE	05/23	SRW	AB	LG
C	AMENDED SITE AND BLUE LINE BOUNDARY	05/23	SRW	AB	LG
B	AMENDED SITE BOUNDARY	04/23	SRW	BP	LG
A	FIRST ISSUE	04/23	SRW	BP	LG

CLIENT

INDUSTRIA SOLAR FORFAR LTD

PROJECT

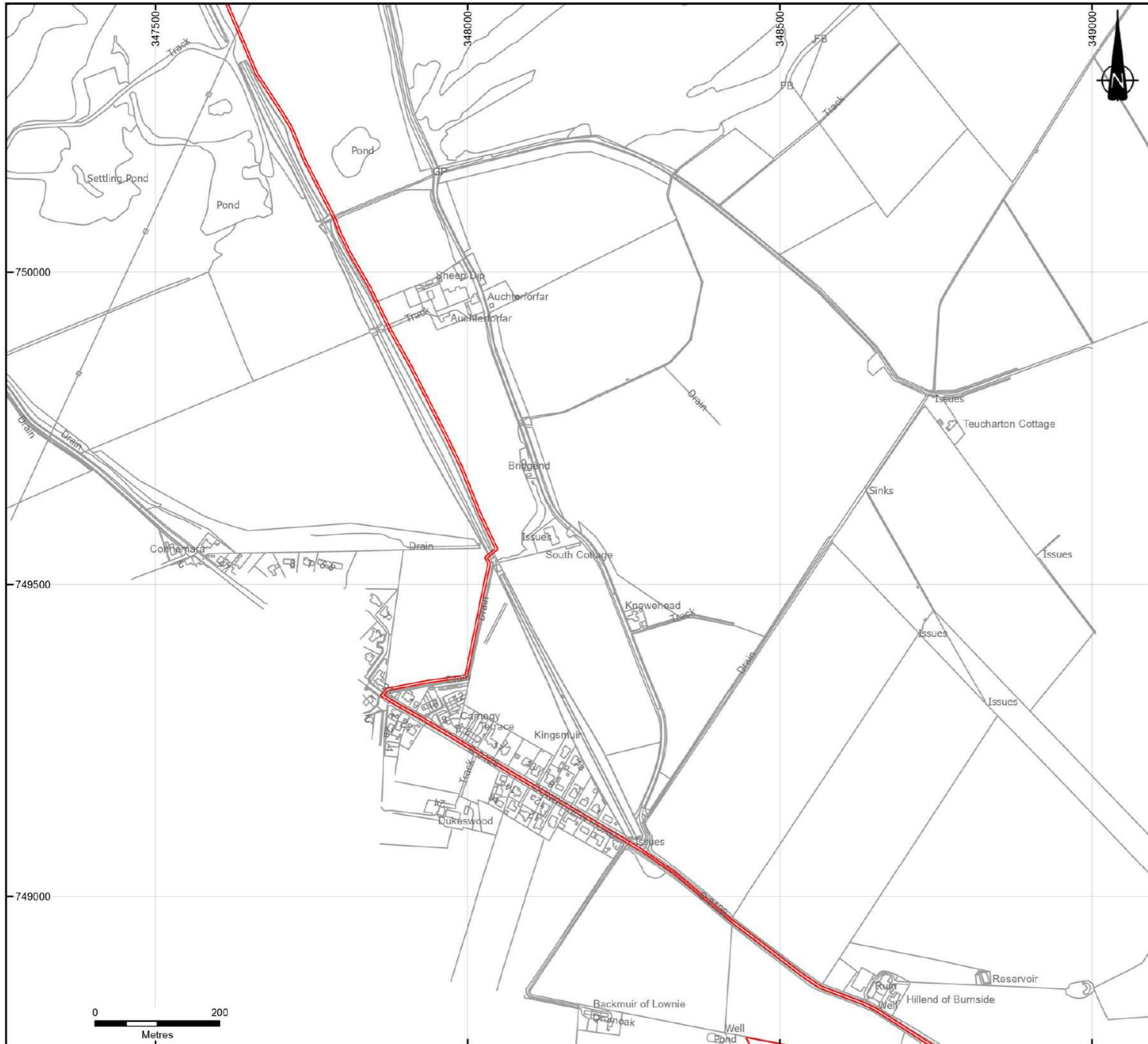
FORFAR SOLAR FARM

DRAWING TITLE

**LOCATION PLAN
SHEET 1 OF 3**

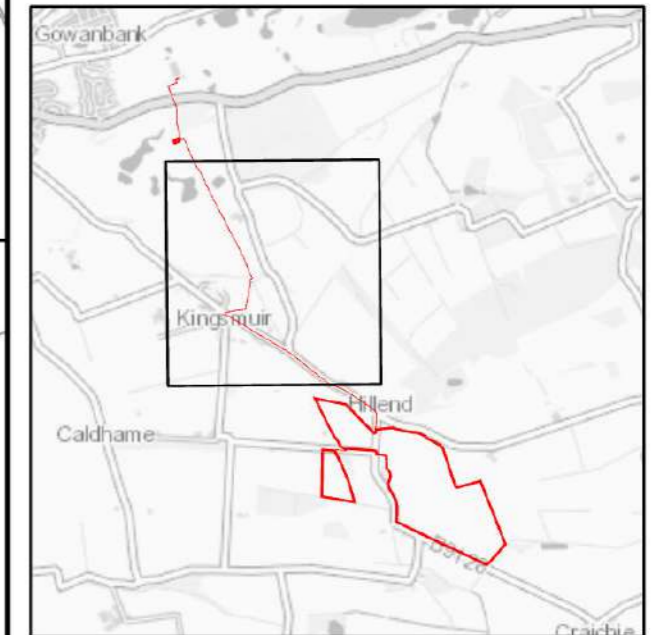
DRG No.	NT15501/001/1		REV	D
DRG SIZE	A3	SCALE	1:6,000	DATE
				02/06/2023
DRAWN BY	SRW	CHECKED BY	BP	APPROVED BY
				LG



KEY

Site Boundary



Notes:

Boundaries are indicative. Ordnance Survey MasterMap provided by Industria Solar Forfar Ltd. Contains Ordnance Survey data. © Crown Copyright and database right 2023.

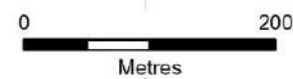
REVISION	DETAILS	DATE	DRAWN	CHECKED	APPROVED
D	AMENDED CABLE ROUTE	05/23	SRW	AB	LG
C	AMENDED SITE AND BLUE LINE BOUNDARY	05/23	SRW	AB	LG
B	AMENDED SITE BOUNDARY	04/23	SRW	BP	LG
A	FIRST ISSUE	04/23	SRW	BP	LG

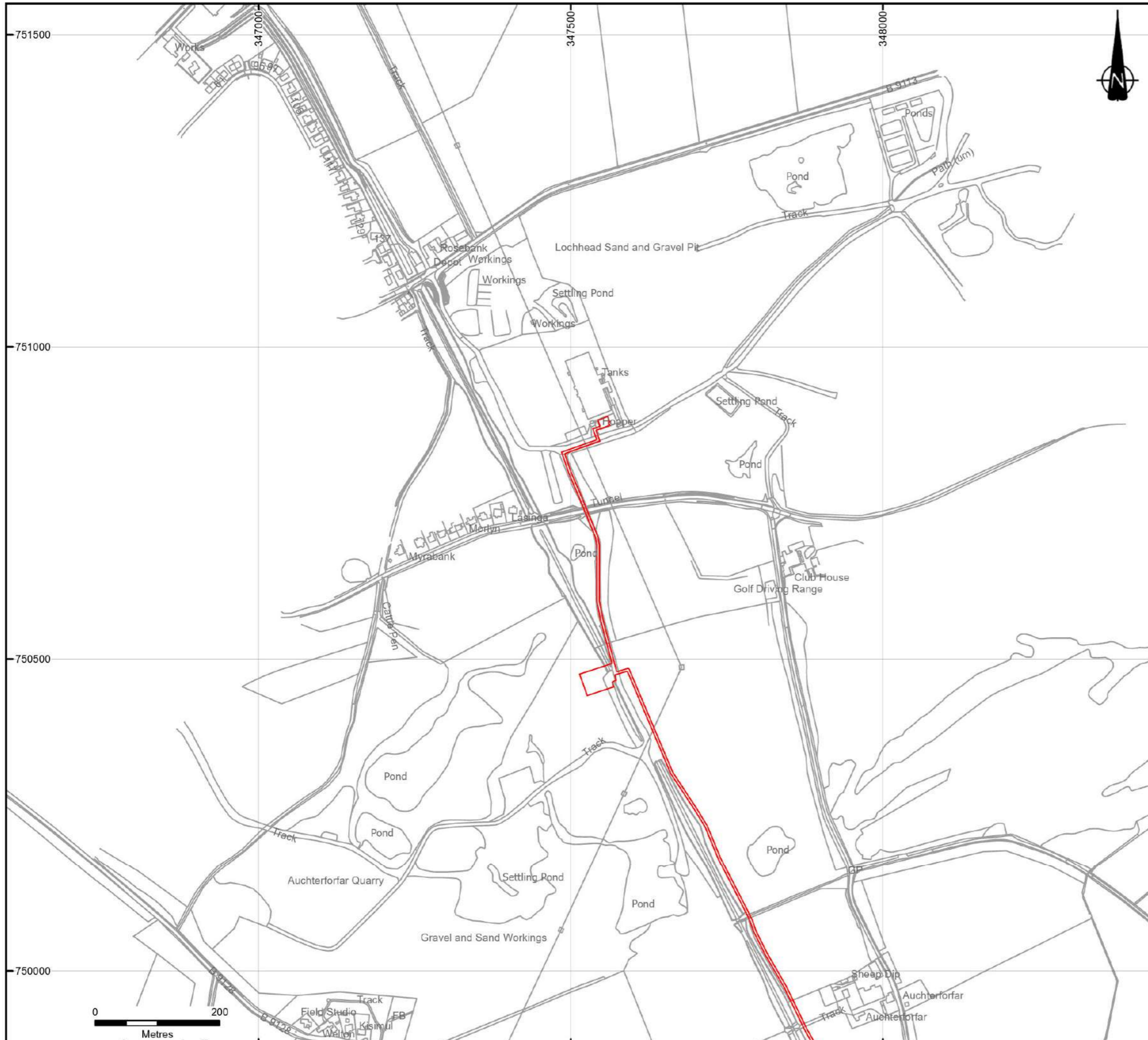
CLIENT
INDUSTRIA SOLAR FORFAR LTD

PROJECT
FORFAR SOLAR FARM

DRAWING TITLE
LOCATION PLAN SHEET 2 OF 3

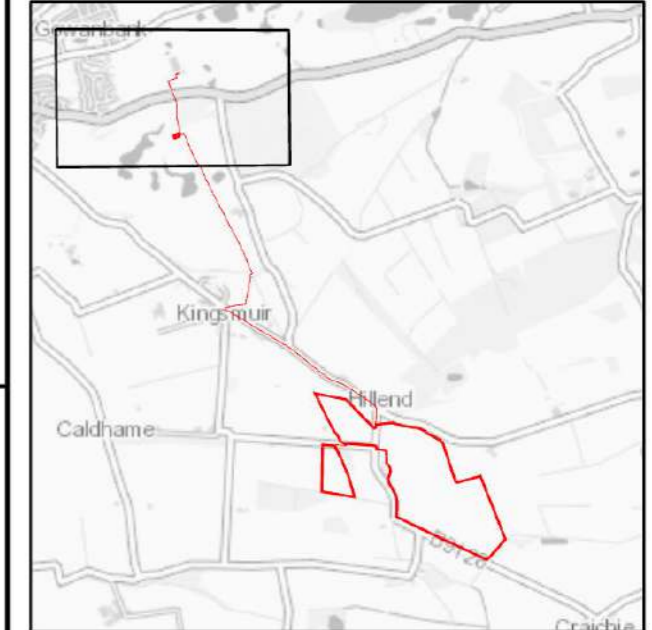
DRG No.	NT15501/001/2	REV	D
DRG SIZE	A3	SCALE	1:6,000
		DATE	02/06/2023
DRAWN BY	SRW	CHECKED BY	BP
		APPROVED BY	LG





KEY

Site Boundary



Notes:

Boundaries are indicative. Ordnance Survey MasterMap provided by Industria Solar Forfar Ltd. Contains Ordnance Survey data. © Crown Copyright and database right 2023.

D	AMENDED CABLE ROUTE	05/23	GER	AB	LG
C	AMENDED SITE AND BLUE LINE BOUNDARY	05/23	SRW	AB	LG
B	AMENDED SITE BOUNDARY	04/23	GER	BP	LG
A	FIRST ISSUE	04/23	SRW	BP	LG

CLIENT

INDUSTRIA SOLAR FORFAR LTD

PROJECT

FORFAR SOLAR FARM

DRAWING TITLE

**LOCATION PLAN
SHEET 3 OF 3**

DRG No.	NT15501/001/3	REV	D
DRG SIZE	A3	SCALE	1:6,000
DRAWN BY	SRW	CHECKED BY	BP
		DATE	02/06/2023
		APPROVED BY	LG