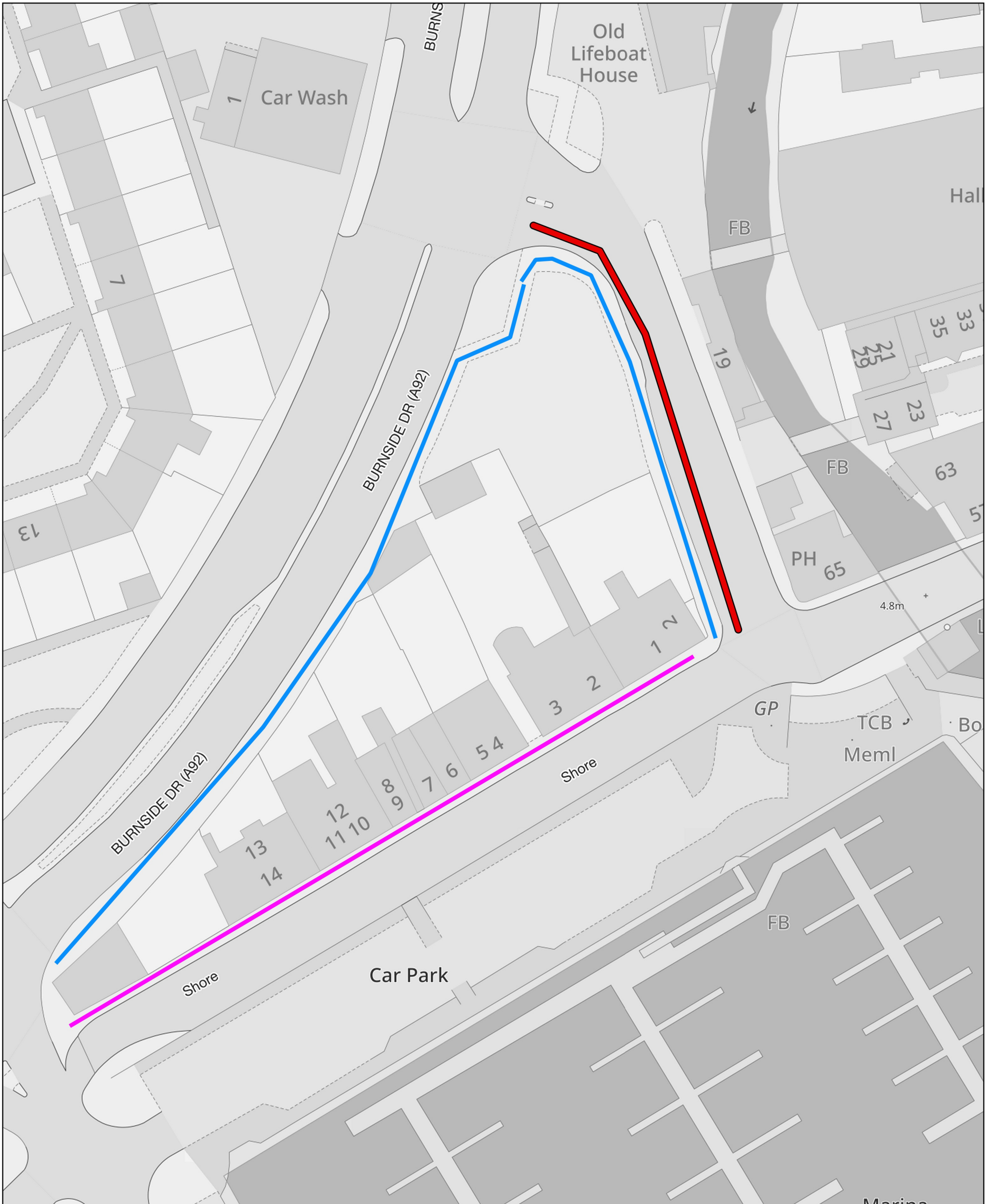





THE ANGUS COUNCIL (EAST GRIMSBY, ARBROATH)(TEMPORARY TRAFFIC MANAGEMENT) ORDER 2024



Legend

-  Road closed
-  Footway Closed
-  Pedestrian Diversion



© Crown copyright and database rights 2024 Ordnance Survey 100023404. You are permitted to use this data solely to enable you to respond to, or interact with, the organisation that provided you with the data. You are not permitted to copy, sub-licence, distribute or sell any of this data to third parties in any form.